MONUMENT RECORD
State of Indiana - County of Monroe

Section: 24	**Township: 10 North**	**Range: 2 West**	**Corner ID: Be Bl Y-13**
Section: 19	*Township: 10 North*	*Range: 1 West*	*Corner ID: Wash A-13*

Monument Description & Remarks: Found 1" (o.d.) Iron Pipe at NE corner of section. Iron Pipe was flush with ground and 2.5" north of another 1" iron pipe which was 1.3' out of ground. Field checked with Mike Mundy, R.L.S. (1/17/98).

References on file in the County Surveyor's Office: Mike Mundy survey dated May, 1995.

RECOVERY TIE DRAWING
Field Book 97-03 Page No. 37
USGS Modesto Quad

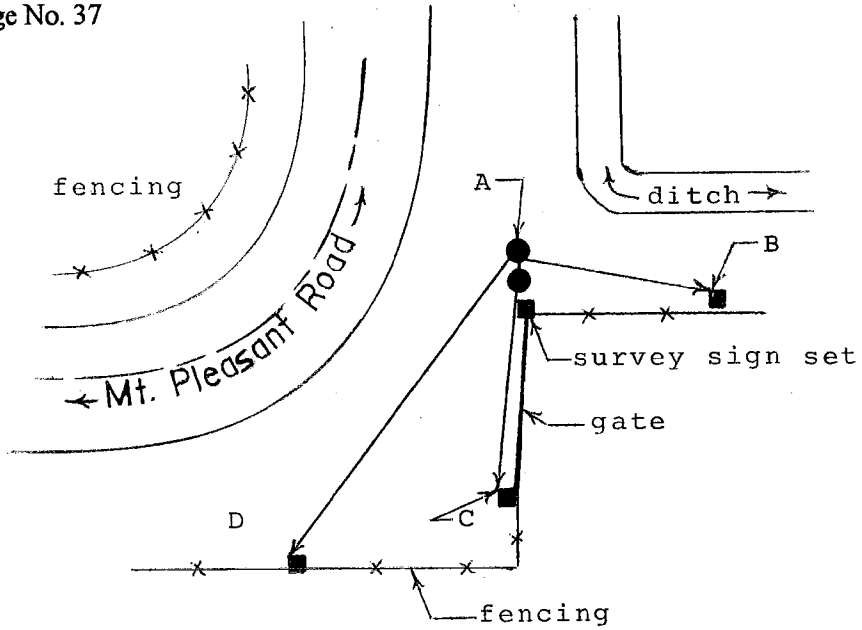

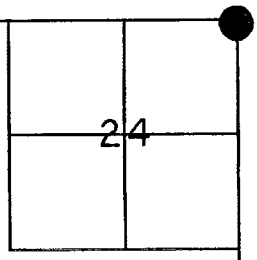

• At Corner

A - 1" iron pipe 2.5" north of another iron pipe.
Survey marker sign set 3' up on adjacent fence post
B - South 86 degrees East, 10.02' from iron pipe
PK nail in 6" x 6" fence post
C - South 06 degrees West, 15.82' from iron pipe
PK nail in 6" x 6" fence post
D - South 40 degrees West, 35.12' from iron pipe
PK nail in 6" x 6" fence post

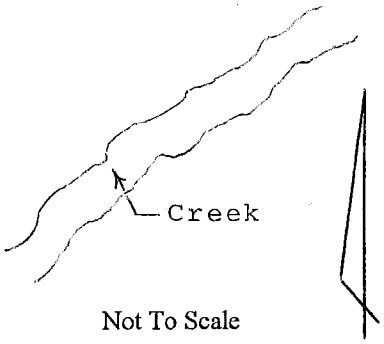

Not To Scale

Compass Bearing Magnetic North

I, Kevin P. Enright, Monroe County Surveyor, hereby certify that this document was prepared under my direction in accordance with the provisions of Section 36-2-12-11 of the Indiana Code; and the above data is given under my hand and seal this 16th day of October, 1997.

SEAL
MONROE COUNTY INDIANA SURVEYOR

Administered by: *Surveyor Review Board*

SEAL
MONROE COUNTY SURVEYOR BOARD